




1034 555 MISC



26092 92 555-563

THIS PAGE INCLUDED FOR  
INDEXING  
PAGE DOWN FOR BALANCE OF INSTRUMENT

BOOK 1034 PAGE 555

**DECLARATION  
 OF COVENANTS, CONDITIONS, RESTRICTIONS AND EASEMENTS  
 OF HILLSBOROUGH, A SUBDIVISION  
 IN DOUGLAS COUNTY, NEBRASKA**

THIS DECLARATION, made on the date hereinafter set forth, is made by MAPLE NORTH ENTERPRISES, INC., a Nebraska corporation, hereinafter referred to as the "Declarant".

PRELIMINARY STATEMENT

The Declarant is the owner of certain real property located within Douglas County, Nebraska and described as follows:

Lots 1 through 532, inclusive, in Hillsborough, a Subdivision, as surveyed, platted and recorded in Douglas County, Nebraska.

Such lots are herein referred to collectively as the "Lots" and individually as each "Lot".

The Declarant desires to provide for the preservation of the values and amenities of Hillsborough, for the maintenance of the character and residential integrity of Hillsborough, and for the acquisition, construction and maintenance of Common Facilities for the use and enjoyment of the residents of Hillsborough.

NOW, THEREFORE, the Declarant hereby declares that each and all of the Lots shall be held, sold and conveyed subject to the following restrictions, covenants, conditions and easements, all of which are for the purpose of enhancing and protecting the value, desirability and attractiveness of the Lots, and the enjoyment of the residents of the Lots. These restrictions, covenants, conditions and easements shall run with such Lots and shall be binding upon all parties having or acquiring any right, title or interest in each Lot, or any part thereof, as is more fully described herein. The Lots, and each Lot is and shall be subject to all and each of the following conditions and other terms:

ARTICLE I.  
 RESTRICTIONS AND COVENANTS

1. Each Lot shall be used exclusively for single-family residential purposes, except for such Lots or parts thereof as may hereafter be conveyed or dedicated by Declarant, or its successors or assigns, for use in connection with a Common Facility, or as a church, school, park, or for other non-profit use.

2. The Lots shall be subject to the following front yard set back requirements:

<u>Lot Nos.</u>	<u>Set Back Requirements</u>
Lots 1 through 274, inclusive	25 feet
Lots 275 through 425, inclusive	30 feet
Lots 426 through 435, inclusive	25 feet
Lots 436 through 483, inclusive	30 feet
Lots 484 through 488, inclusive	25 feet
Lots 489 through 496, inclusive	30 feet
Lots 497 through 532, inclusive	25 feet

3. No residence, building, fence, wall, driveway, patio, patio enclosure, swimming pool, basketball backboards, dog house, tree house, pool house, antenna, satellite receiving station or "discs", flag pole, solar heating or cooling device, tool shed, wind mill or other external improvement, above or below the ground (herein all referred to as any "Improvement") shall be constructed, erected, placed or permitted to remain on any Lot, nor shall any grading or excavation for any Improvement be commenced, except for Improvements which have been approved by Declarant as follows:

A. An owner desiring to erect an Improvement shall deliver two sets of construction plans, landscaping plans and plot plans to Declarant (herein collectively referred to as the "plans"). Such plans shall include a description type, quality, color and use of materials proposed for the exterior of such Improvement. Concurrent with submission of the plans, Owner shall notify the Declarant of the Owner's mailing address.

B. Declarant shall review such plans in relation to the type and exterior of improvements constructed, or approved for construction, on neighboring Lots and in the surrounding area, and any general scheme or plans formulated by Declarant. In this regard, Declarant intends that the Lots shall be developed residential community with homes constructed of high quality materials. The decision to approve or refuse approval of a proposed Improvement shall be exercised by Declarant to promote development of the Lots and to protect the values, character and residential quality of all Lots. If Declarant determines that the proposed Improvement will not protect and enhance the integrity and character of all the Lots and neighboring Lots as a quality residential community, Declarant may refuse approval of the proposed Improvement.

C. Written Notice of any approval of a proposed Improvement shall be mailed to the owner at the address specified by the owner upon submission of the plans. Such notice shall be mailed, if at all, within thirty (30) days after the date of submission of the plans. If notice of approval is not mailed within such period, the proposed Improvement shall be deemed disapproved by Declarant.

D. No Lot owner, or combination of Lot owners, or other person or persons shall have any right to any action by Declarant, or to control, direct or influence the acts of the Declarant with respect to any proposed Improvement. No responsibility, liability or obligation shall be assumed by or imposed upon Declarant by virtue of the authority granted to Declarant in this Section, or as a result of any act or failure to act by Declarant with respect to any proposed Improvement.

4. No single-family residence shall be created, altered, placed or permitted to remain on any Lot other than one detached single-family dwelling which does not exceed two and one-half stories in height.

5. The exposed front foundation walls and any foundation walls facing any street of all main residential structures must be constructed of or faced with brick or simulated brick or other material approved by Declarant. All exposed side and rear concrete or concrete block foundation walls not facing a street must be painted. All driveways must be constructed of concrete, brick, paving stone, or laid stone. All foundations shall be constructed of concrete, concrete blocks, brick or stone. Fireplace chimneys shall be covered with brick, wood, or other material approved in writing by Declarant. Unless other materials are specifically approved by Declarant, the roof of all Improvements shall be covered with asphalt shingles or other approved material.

6. No advertising signs, billboards, unsightly objects or nuisances shall be erected, placed or permitted to remain on any Lot except one sign per Lot consisting of not more than six (6) square feet advertising a lot as "For Sale". No business activities of any kind whatsoever shall be conducted on any lot; nor shall the premises be used in any way for any purpose which may endanger the health or unreasonably disturb the owner or owners of any lot or any resident thereof. Provided, however, the foregoing paragraph shall not apply to the business activities, signs and billboards or the construction and maintenance of buildings, if any, by Declarant, their agents or assigns, during the construction and sale of the Lots.

7. No exterior television or radio antenna or disc of any sort shall be permitted on any Lot, unless approved by Declarant.

8. No repair of any boats, automobiles, motorcycles, trucks, campers or similar vehicles requiring a continuous time period in excess of forty-eight (48) hours shall be permitted on any Lot at any time; nor shall vehicles offensive to the neighborhood be visibly stored, parked or abandoned on any Lot. No unused building material, junk or rubbish shall be left exposed on the Lot except during actual building operations, and then only in as neat and inconspicuous a manner as possible.

9. No boat, camper, trailer, auto-drawn or mounted trailer of any kind, mobile home, truck, aircraft, camper truck or similar chattel shall be maintained or stored on any part of a Lot (other than in an enclosed structure) for more than twenty (20) days within a calendar year. No motor vehicle may be parked or stored outside on any Lot, except vehicles driven on a regular basis by the occupants of the dwelling located on such Lot. No grading or excavating equipment, tractors or semitractors/trailers shall be stored, parked, kept or maintained in any yards, driveways or streets. However, this Section 9 shall not apply to trucks, tractors or commercial vehicles which are necessary for the construction of residential dwellings during the period of construction. All residential Lots shall provide at least the minimum number of off street parking areas or spaces for private passenger vehicles required by the applicable zoning ordinances of the City of Omaha, Nebraska.

10. No incinerator or trash burner shall be permitted on any Lot. No garbage or trash can or container or fuel tank shall be permitted unless completely screened from view, except for pickup purposes. No garden lawn or maintenance equipment of any kind whatsoever shall be stored or permitted to remain outside of any dwelling or suitable storage facility, except when in actual use. No garbage, refuse, rubble or cutting shall be deposited on any street, road or Lot. No clothes line shall be permitted outside of any dwelling at any time, except one (1) umbrella-type clothes line per lot maintained in the rear area of the Lot. Produce or vegetable gardens may only be maintained in rear yards.

11. Exterior lighting installed on any Lot shall either be indirect or of such a controlled focus and intensity as not to disturb the residents of adjacent Lots.

12. No fence shall be permitted to extend beyond the front line of a main residential structure. No hedges or mass planted shrubs shall be permitted more than ten (10) feet in front of the front building line. Unless other materials are specifically approved in writing by Declarant, fences shall only be composed of wood or wrought iron. No fence shall be of the chain link or wire types. No fences or walls shall exceed a height of six (6) feet. All Lots will be fully sodded at the time of substantial completion of the dwelling located on the Lot.

13. No swimming pool may extend more than one foot above ground level.

14. Construction of any Improvement shall be completed within one (1) year from the date of commencement of excavation or construction of the Improvement. No excavation dirt shall be spread across any Lot in such a fashion as to materially change the grade or contour of any Lot.

15. A public sidewalk shall be constructed of concrete four (4) feet wide by four (4) inches thick in front of each Lot and upon each street side of each corner Lot. The sidewalk shall be placed five (5) feet back of the street curb line and shall be constructed by the owner of the Lot prior to the time of completion of the main structure and before occupancy thereof; provided, however, this provision shall vary to comply with any requirements of the City of Omaha.

16. Driveway approaches between the sidewalk and curb on each Lot shall be constructed of concrete. Should repair or replacement of such approach be necessary, the repair or replacement shall also be of concrete. No asphalt overlay of driveway approaches will be permitted.

17. No stable or other shelter for any animal, livestock, fowl or poultry shall be erected, altered, placed or permitted to remain on any Lot, except for

one dog house constructed for one (1) dog; provided always that the construction plans, specifications and the location of the proposed structure have been first approved by Declarant, or its assigns, if required by this Declaration. Dog houses shall only be allowed at the rear of the residence, concealed from public view. No dog runs or kennels of any kind shall be allowed in Hillsborough Subdivision. No livestock or agricultural-type animals shall be allowed in Hillsborough subdivision, including pot-bellied pigs.

18. Any exterior air conditioning condenser unit shall be placed in the rear yard or any side yards so as not to be visible from public view. No grass, weeds or other vegetation will be grown or otherwise permitted to commence or continue, and no dangerous, diseased or otherwise objectionable shrubs or trees will be maintained on any Lot so as to constitute an actual or potential public nuisance, create a hazard or undesirable proliferation, or detract from a neat and trim appearance. Vacant Lots shall not be used for dumping of earth or any waste materials, and no vegetation on vacant Lots shall be allowed to reach a height in excess of twelve (12) inches.

19. No Residence shall be constructed on a Lot unless the entire Lot, as originally platted, is owned by one owner of such Lot, except if parts of two or more platted Lots have been combined into one Lot which is at least as wide as the narrowest Lot on the original plat, and is as large in area as the largest Lot in the original plat.

20. No structure of a temporary character, carport, trailer, basement, tent, outbuilding or shack shall be erected upon or used on any Lot at any time, either temporarily or permanently. No structure or dwelling shall be moved from outside Hillsborough to any Lot without the written approval of Declarant.

21. All utility service lines from each Lot line to a dwelling or other Improvement shall be underground.

**ARTICLE II.  
BOUNDARY FENCE**

1. Declarant plans to construct boundary fences along both 144th Street and 132nd Street (collectively the "Boundary Fence"). The 144th Street Boundary Fence will be situated on the westerly most boundary line of Lots 258 through 274, inclusive, and 499 through 501, inclusive, and will extend east approximately twenty-five (25) feet. The 132nd Street Boundary Fence will be situated on the easterly most boundary line of Lots 7 through 9, inclusive, and will extend west approximately twenty-five (25) feet. Each of such lots are collectively referred to as the "Boundary Lots".

2. Declarant hereby declares that the Boundary Lots are subject to a permanent and exclusive right and easement in favor of Declarant and the Hillsborough Homeowners Association to maintain, repair, renew, paint, reconstruct, install, and replace the Boundary Fence. Without limitation of the rights and easements granted by this Declaration, the Declarant or Association may come upon any of the Boundary Lots for the purpose of constructing, installing, painting, renewing, reconstructing, repairing, maintaining, removing, and replacing the Boundary Fence.

3. The rights and easements granted in this Article shall fully and finally terminate as to any Boundary Lot if: (i) the owner of the Boundary Lot gives written notice to the Association that the Association has failed to maintain the Boundary Fence on the Owner's Lot in neat and orderly condition and in good repair; and (ii) the Association fails to place the Boundary Fence on the Owner's Lot into good order and repair within ninety (90) days after the written notice.

**ARTICLE III.  
HOMEOWNERS' ASSOCIATION**

1. The Association. Declarant has caused the incorporation of HILLSBOROUGH HOMEOWNERS ASSOCIATION, a Nebraska not for profit corporation

(hereinafter referred to as the "Association"). The Association has as its purpose the promotion of the health, safety, recreation, welfare and enjoyment of the residents of the Lots, including:

A. The acquisition, construction, landscaping, improvement, equipment, maintenance, operation, repair, upkeep and replacement of Common Facilities for the general use, benefit and enjoyment of the Members. Common Facilities may include recreational facilities such as swimming pools, tennis courts, health facilities, playgrounds and parks; dedicated and nondedicated roads, paths, ways and green areas; and signs and entrances for Hillsborough. Common Facilities may be situated on property owned or leased by the Association, on public property, on private property subject to an easement in favor of the Association, or on property dedicated to a Sanitary Improvement District.

B. The promulgation, enactment, amendment and enforcement of rules and regulations relating to the use and enjoyment of any Common Facilities, provided always that such rules are uniformly applicable to all Members. The rules and regulations may permit or restrict use of the Common Facilities by Members, their families, their guests, and/or by other persons, who may be required to pay a fee or other charge in connection with the use or enjoyment of the Common Facility.

C. The exercise, promotion, enhancement and protection of the privileges and interests of the residents of Hillsborough; and the protection and maintenance of the residential character of Hillsborough.

2. Membership and Voting. Hillsborough is divided into five hundred thirty-two (532) separate lots (referred to as the "Lots"). The "Owner" of each Lot shall be a Member of this Association. For purposes of this Declaration, the term "Owner" of a Lot means and refers to the record owner, whether one or more persons or entities, of fee simple title to a Lot, but excluding however those parties having any interest in any of such Lot merely as security for the performance of an obligation (such as a contract seller, the trustee or beneficiary of a deed of trust, or a mortgagee). The purchaser of a Lot under a land contract or similar instrument shall be considered to be the "Owner" of the Lot for purposes of this Declaration. Membership shall be appurtenant to ownership of each Lot, and may not be separated from ownership of each Lot.

The Owner of each Lot, whether one or more persons and entities, shall be entitled to one (1) vote on each matter properly coming before the Members of the Association.

3. Purposes and Responsibilities. The Association shall have the powers conferred upon not for profit corporations by the Nebraska Nonprofit Corporation Act, and all powers and duties necessary and appropriate to accomplish the Purposes and administer the affairs of the Association. The powers and duties to be exercised by the Board of Directors, and upon authorization of the Board of Directors by the Officers, shall include but shall not be limited to the following:

A. The acquisition, development, maintenance, repair, replacement, operation and administration of Common Facilities, and the enforcement of the rules and regulations relating to the Common Facilities.

B. The landscaping, mowing, watering, repair and replacement of parks and other public property and improvements on parks or public property within or near Hillsborough.

C. The fixing, levying, collecting, abatement, and enforcement of all charges, dues, or assessments made pursuant to the terms of this Declaration.

D. The expenditure, commitment and payment of Association funds to accomplish the purposes of the Association including, but not limited to, payment for purchase of insurance covering any Common Facility against property damage and casualty, and purchase of liability insurance coverages for the Association, the Board of Directors of the Association and the Members.

E. The exercise of all of the powers and privileges, and the performance of all of the duties and obligations of the Association as set forth in this Declaration, as the same may be amended from time to time.

F. The acquisition by purchase or otherwise, holding, or disposition of any right, title or interest in real or personal property, wherever located, in connection with the affairs of the Association.

G. The deposit, investment and reinvestment of Association funds in bank accounts, securities, money market funds or accounts, mutual funds, pooled funds, certificates of deposit or the like.

H. The employment of professionals and consultants to advise and assist the Officers and Board of Directors of the Association in the performance of their duties and responsibilities for the Association.

I. General administration and management of the Association, and execution of such documents and doing and performance of such acts as may be necessary or appropriate to accomplish such administration or management.

J. The doing and performing of such acts, and the execution of such instruments and documents, as may be necessary or appropriate to accomplish the purposes of the Association.

4. Mandatory Duties of Association. The Association shall maintain and repair the fence and signs which have been installed between Hillsborough Drive and Ames Avenue east of 144th Street along with Sahler Street and west of 132nd Street, and Hillsborough Subdivision in generally good and neat condition.

5. Imposition of Dues and Assessments. The Association may fix, levy and charge the Owner of each Lot with dues and assessments (herein referred to respectively as "dues and assessments") under the following provisions of this Declaration. Except as otherwise specifically provided, the dues and assessments shall be fixed by the Board of Directors of the Association and shall be payable at the times and in the manner prescribed by the Board.

6. Abatement of Dues and Assessments. Notwithstanding any other provision of this Declaration, the Board of Directors may abate all or part of the dues or assessments due in respect of any Lot, and shall abate all dues and assessments due in respect of any Lot during the period such Lot is owned by the Declarant.

7. Liens and Personal Obligations for Dues and Assessments. The assessments and dues, together with interest thereon, costs and reasonable attorneys' fees, shall be the personal obligation of the Owner of each Lot at the time when the dues or assessments first become due and payable. The dues and assessments, together with interest thereon, costs and reasonable attorneys' fees, shall also be a charge and continuing lien upon the Lot in respect of which the dues and assessments are charged. The personal obligation for delinquent assessments shall not pass to the successor in title to the Owner at the time the dues and assessments become delinquent unless such dues and assessments are expressly assumed by the successors, but all successors shall take title subject to the lien for such dues and assessments, and shall be bound to inquire of the Association as to the amount of any unpaid assessments or dues.

8. Purpose of Dues. The dues collected by the Association may be committed and expended to accomplish the purposes of the Association described in Section 1 of this Article, and to perform the Powers and Responsibilities of the Association described in Sections 3 and 4 of this Article.

9. Maximum Annual Dues. Unless excess dues have been authorized by the Members in accordance with Section 11, below, the aggregate dues which may become due and payable in any year shall not exceed the greater of:

A. Sixty and no/100 Dollars (\$60.00) per Lot.

B. In each calendar year beginning on January 1, 199\_, one hundred twenty-five percent (125%) of the aggregate dues charged in the previous calendar year.

10. Assessments for Extraordinary Costs. In addition to the dues, the Board of Directors may levy an assessment or assessments for the purpose of defraying, in whole or in part, the costs of any acquisition, construction, reconstruction, repair, painting, maintenance, improvement, or replacement of any Common Facility, including fixtures and personal property related thereto, and related facilities. The aggregate assessments in each calendar year shall be limited in amount to Two Hundred and no/100 Dollars (\$200.00) per Lot.

11. Excess Dues and Assessments. With the approval of seventy-five percent of the Members of the Association, the Board of Directors may establish dues and/or assessments in excess of the maximums established in this Declaration.

12. Uniform Rate of Assessment. Assessments and dues shall be fixed at a uniform rate as to all Lots, but dues may be abated as to individual Lots, as provided in Section 6, above.

13. Certificate as to Dues and Assessments. The Association shall, upon written request and for a reasonable charge, furnish a certificate signed by an officer of the Association setting forth whether the dues and assessments on a specified Lot have been paid to the date of request, the amount of any delinquent sums, and the due date and amount of the next succeeding dues, assessment or installment thereof. The dues and assessment shall be and become a lien as of the date such amounts first become due and payable.

14. Effect of Nonpayment of Assessments-Remedies of the Association. Any installment of dues or assessment which is not paid when due shall be delinquent. Delinquent dues or assessment shall bear interest from the due date at the rate of sixteen percent (16%) per annum, compounded annually. The Association may bring an action at law against the Owner personally obligated to pay the same, or foreclose the lien against the Lot or Lots, and pursue any other legal or equitable remedy. The Association shall be entitled to recover as a part of the action and shall be indemnified against the interest, costs and reasonable attorneys' fees incurred by the Association with respect to such action. No Owner may waive or otherwise escape liability for the charge and lien provided for herein by nonuse of the Common Area or abandonment of his Lot. The mortgagee of any Lot shall have the right to cure any delinquency of an Owner by payment of all sums due, together with interest, costs and fees. The Association shall assign to such mortgagee all of its rights with respect to such lien and right of foreclosure and such mortgagee may thereupon be subrogated to any rights of the Association.

15. Subordination of the Lien to Mortgagee. The lien of dues and assessments provided for herein shall be subordinate to the lien of any mortgage, contract or deed of trust given as collateral for a home improvement or purchase money loan. Sale or transfer of any Lot shall not affect or terminate the dues and assessment lien.



ARTICLE IV.  
EASEMENTS

1. A perpetual license and easement is hereby reserved in favor of and granted to Omaha Public Power District, Northwestern Bell Telephone Company, and any company which has been granted a franchise to provide a cable television system within the Lots, Metropolitan Utilities Company, and Sanitary and Improvement District No. 363 of Douglas County, Nebraska, their successors and assigns, to erect and operate, maintain, repair and renew buried or underground sewers, water and gas mains and cables, lines or conduits and other electric and telephone utility facilities for the carrying and transmission of electric current for light, heat and power and for all telephone and telegraph and message service and for the transmission of signals and sounds of all kinds including signals provided by a cable television system and the reception on, over, through, under and across a five (5) foot wide strip of land abutting the front and the side boundary lines of the Lots; an eight (8) foot wide strip of land abutting the rear boundary lines of all interior Lots and all exterior lots that are adjacent to presently platted and recorded Lots; and a sixteen (16) foot wide strip of land abutting the rear boundary lines of all exterior Lots that are not adjacent to presently platted and recorded Lots. The term exterior Lots is herein defined as those Lots forming the outer perimeter of the Lots. The sixteen (16) foot wide easement will be reduced to an eight (8) foot wide strip when such adjacent land is surveyed, platted and recorded.

2. A perpetual easement is further reserved for the Metropolitan Utilities District of Omaha, their successors and assigns to erect, install, operate, maintain, repair and renew pipelines, hydrants and other related facilities, and to extend thereon pipes, hydrants and other related facilities and to extend therein pipes for the transmission of gas and water on, through, under and across a five (5) foot wide strip of land abutting all cul-de-sac streets; this license being granted for the use and benefit of all present and future owners of these Lots; provided, however, that such licenses and easements are granted upon the specific conditions that if any of such utility companies fail to construct such facilities along any of such Lot lines within thirty-six (36) months of date hereof, or if any such facilities are constructed but are thereafter removed without replacement within sixty (60) days after their removal, then such easement shall automatically terminate and become void as to such unused or abandoned easementways. No permanent buildings, trees, retaining walls or loose rock walls shall be placed in the easementways but same may be used for gardens, shrubs, landscaping and other purposes that do not then or later interfere with the aforementioned uses or rights granted herein.

3. In the event that ninety percent (90%) of all Lots within the subdivision are not improved within five (5) years after the date on which Northwestern Bell Telephone Company files notice that it has completed installation of telephone lines to the Lots in the subdivision (herein the "Subdivision Improvement Date"), then Northwestern Bell Telephone Company may impose a connection charge on each unimproved Lot in the amount of Four Hundred Fifty and no/100 Dollars (\$450.00). A Lot shall be considered as unimproved if construction of a permanent structure has not commenced on a Lot. Construction shall be considered as having commenced if a footing inspection has been requested on the Lot in question by officials of the City or other appropriate governmental authority.

Should such charge be implemented by Northwestern Bell Telephone Company and remain unpaid, then such charge may draw interest at the rate of twelve percent (12%) per annum commencing after the expiration of sixty (60) days from the time all of the following events shall have occurred: (1) the Subdivision Improvement Date, and (2) Northwestern Bell Telephone Company sends each owner of record a written statement or billing for Four Hundred Fifty and no/100 Dollars (\$450.00) for each unimproved Lot.

4. Other easements are provided for in the final plat of Hillsborough which is filed in the Register of Deeds of Douglas County, Nebraska (Book 1931, Page 157).

BOOK 1034 PAGE 563

ARTICLE V.  
GENERAL PROVISIONS

1. Except for the authority and powers specifically granted to the Declarant, the Declarant or any owner of a Lot named herein shall have the right to enforce by a proceeding at law or in equity, all reservations, restrictions, conditions and covenants now or hereinafter imposed by the provisions of this Declaration either to prevent or restrain any violation or to recover damages or other dues of such violation. Failure by the Declarant or by any owner to enforce any covenant or restriction herein contained shall in no event be deemed a waiver of the right to do so thereafter.

2. The covenants and restrictions of this Declaration shall run with and bind the land in perpetuity. This Declaration may be amended by Maple North Enterprises, Inc., a Nebraska corporation, or any person, firm, corporation, partnership, or entity designated in writing by Maple North Enterprises, Inc., a Nebraska corporation, in any manner which it may determine in its full and absolute discretion for a period of five (5) years from the date hereof. Thereafter this Declaration may be amended by an instrument signed by the owners of not less than seventy-five percent (75%) of the Lots covered by this Declaration.

3. Maple North Enterprises, Inc., a Nebraska corporation, or its successor or assign, may terminate its status as Declarant under this Declaration, at any time, by filing a Notice of Termination of Status as Declarant. Upon such filing, Association may appoint itself or another entity, association or individual to serve as Declarant, and such appointee shall thereafter serve as Declarant with the same authority and powers as the original Declarant.

4. Invalidation of any covenant by judgment or court order shall in no way affect any of the other provisions hereof, which shall remain in full force and effect.

IN WITNESS WHEREOF, the Declarant has caused these presents to be executed this 30 day of September, 1992.

MAPLE NORTH ENTERPRISES, INC., a  
Nebraska corporation, "Declarant"

By Robert P. Horgan  
President

STATE OF NEBRASKA )  
                          ) ss.:  
COUNTY OF DOUGLAS )

The foregoing instrument was acknowledged before me this 30th day of September, 1992, by Robert P. Horgan, President of MAPLE NORTH ENTERPRISES, INC., a Nebraska corporation, on behalf of the corporation.

2092 H

31 Notary M. Horgan  
Notary Public  
SK 1034 N Camp C/O --- FEE  
PG 555-563 DEL or MC  
OF MISC COMP F/B MC-16530  
RECEIVED  
SEP 2 11 13 AM '92  
GEORGE J. SUSEMICK  
REGISTER OF DEEDS  
DOUGLAS COUNTY, NE

MAENNER/HORGAN DEVELOPMENT CO.  
13215 Birch Street - Suite 103  
Omaha, NE 68164



RECEIVED  
DEC 1 12 04 PM '95  
REGISTRATION DIVISION  
DOUGLAS COUNTY, NEBRASKA

FIRST AMENDMENT TO  
DECLARATION OF COVENANTS, CONDITIONS,  
RESTRICTIONS AND EASEMENTS OF  
HILLSBOROUGH, A SUBDIVISION IN  
DOUGLAS COUNTY, NEBRASKA

This First Amendment is made to the Declaration of Covenants, Conditions, Restrictions and Easements of Hillsborough, a subdivision in Douglas County, Nebraska, dated September 30, 1992, and recorded with the Douglas County Register of Deeds on October 11, 1992, Miscellaneous Records, in Book 1034 at Page 555 (the "Declaration"), by Maple North Enterprises, Inc., a Nebraska corporation (referred to as the "Declarant").

PRELIMINARY STATEMENT

The Declaration was made by the Declarant in connection with the development of Lots 1 through 532, inclusive, in Hillsborough, a subdivision, as surveyed, platted and recorded in Douglas County, Nebraska (such lots are herein referred to collectively as the "Lots" and individually as each "Lot"). The Lots are part of Hillsborough, a residential subdivision in Douglas County, Nebraska ("Hillsborough").

Lots 1 through 14, inclusive, Hillsborough, have been subdivided or replatted and are now known by legal description as follows (herein the "Townhome Lots"):

MC-16563  
Lots 1 and 2, Hillsborough Replat 23, being a replat of Lot 1, Hillsborough Replat 13, a subdivision as surveyed, platted and recorded in Douglas County, Nebraska.

MC-16556  
Lots 1 and 2, Hillsborough Replat 18, being a replat of Lot 2, Hillsborough Replat 13, a subdivision as surveyed, platted and recorded in Douglas County, Nebraska.

MC-16547  
Lots 1 and 2, Hillsborough Replat 14, being a replat of Lot 3, Hillsborough, a subdivision as surveyed, platted and recorded in Douglas County, Nebraska.

MC-16557  
Lots 1 and 2, Hillsborough Replat 19, being a replat of Lot 4, Hillsborough, a subdivision as surveyed, platted and recorded in Douglas County, Nebraska.

MC-16545  
Lots 1 and 2, Hillsborough Replat 12, being a replat of Lot 5, Hillsborough, a subdivision as surveyed, platted and recorded in Douglas County, Nebraska.

MC-16562  
Lots 1 and 2, Hillsborough Replat 22, being a replat of Lot 6, Hillsborough, a subdivision as surveyed, platted and recorded in Douglas County, Nebraska.

MC-16536  
Lots 1113 and 1114, Hillsborough, being a replat of Lot 7, Hillsborough, a subdivision as surveyed, platted and recorded in Douglas County, Nebraska.

MC-16541  
Lots 1115 and 1116, Hillsborough, being a replat of Lot 8, Hillsborough, a subdivision as surveyed, platted and recorded in Douglas County, Nebraska.

MC-16550  
Lots 1 and 2, Hillsborough Replat 15, being a replat of Lot 9, Hillsborough, a subdivision as surveyed, platted and recorded in Douglas County, Nebraska.

MC-16559  
Lots 1123 and 1124, Hillsborough, being a replat of Lot 10, Hillsborough, a subdivision as surveyed, platted and recorded in Douglas County, Nebraska.

MC-16551  
Lots 1 and 2, Hillsborough Replat 17, being a replat of Lot 11, Hillsborough, a subdivision as surveyed, platted and recorded in Douglas County, Nebraska.

12979  
FEE 3.03 SDWM P. Sec. 1609c  
DEL C/O CONF MB Attached  
LEGAL PG SCANNED BY AV

MC-16549  
Lots 1121 and 1122, Hillsborough, being a replat of Lot 12, Hillsborough, a subdivision as surveyed, platted and recorded in Douglas County, Nebraska.

MC-16552  
Lots 1 and 2, Hillsborough Replat 16, being a replat of Lot 13, Hillsborough, a subdivision as surveyed, platted and recorded in Douglas County, Nebraska.

MC-16558  
Lots 1 and 2, Hillsborough Replat 20, being a replat of Lot 14, Hillsborough, a subdivision as surveyed, platted and recorded in Douglas County, Nebraska.

Lots 502 through 532, inclusive, Hillsborough, have been subdivided or replatted and are now known by legal description as follows (herein the "Additional Replatted Lots"):

MC-16533  
Lots 1 through 62, inclusive, Hillsborough Replat 3, being a replat of Lots 502 through 532, inclusive, in Hillsborough, a subdivision, as surveyed, platted and recorded in Douglas County, Nebraska.

Declarant has considered amendment of the Declaration to exclude the Townhome Lots from encumbrance by Article I, Section 19 of the Declaration and amendment of Article I, Section 3, Subparagraph B of the Declaration, and has considered adding a new Article III, Section 16 and Article V, Section 5 to the Declaration. Article V, Section 2 of the Declaration allows the Declarant to amend the Declaration in any manner which it may determine in its full and absolute discretion for a period of five (5) years from the date of the Declaration. Declarant has investigated the effect which the proposed amendments to the Declaration would have on the Lots and has concluded that the amendments would further the preservation of Hillsborough, would further the maintenance of the character and residential integrity of Hillsborough, and would further the intent, purpose and protection afforded to the Lots by the Declaration.

NOW, THEREFORE, pursuant to the authority granted to the Declarant in Article V, Section 2 of the Declaration, Declarant hereby amends and supplements the Declaration as follows:

1. The Townhome Lots and the Additional Replatted Lots shall not be restricted or encumbered by Article I, Section 19 of the Declaration but shall otherwise remain subject to the covenants, conditions, restrictions and easements of the Declaration and as subdivided or replatted each being deemed a Lot.

2. Article I, Section 3, Subparagraph B of the Declaration shall be amended in its entirety to provide as follows:

B. Declarant shall review such plans in light of the conditions and restrictions in Article I of this Declaration and in relation to the type and exterior of improvements which have been constructed, or approved for construction, on the Lots. In this regard, Declarant intends that the Lots shall be developed as a residential community with homes constructed of high quality materials. The decision to approve or refuse approval of a proposed improvement shall be exercised by Declarant in a reasonable manner to promote conformity and harmony of the external design of the improvements constructed within the Hillsborough Subdivision and to protect the value, character and residential quality of all Lots in a manner consistent with this Declaration. Atypical improvements and home designs such as dome houses, A-frame houses and log cabins will not be approved unless the Declarant determines that construction of these improvements will not be materially inconsistent with the scheme of development contemplated by this Declaration. If Declarant determines that the external design and location of the proposed improvement does not conform with the standards or requirements of this Declaration, does not conform with the surrounding improvements and topography or will not protect and enhance the integrity and character of all the Lots and neighboring Lots, if any, as a quality residential community, Declarant may refuse approval of any proposed improvement.

3. Article III, Section 16 shall provide as follows:

16. Additional Lots. From time to time, without the consent or approval of an Owner or Member, the Association may be expanded to include additional residential lots in any subdivision which is contiguous to any of the Lots, or which is developed as a phase of the Hillsborough Subdivision. Such expansion(s) may be effected from time to time by recordation with the Register of Deeds of Douglas County, Nebraska, of a Declaration of Covenants, Conditions, Restrictions and Easements, setting forth the identity of the additional residential lots (hereinafter the "Subsequent Phase Declaration"). Upon the recording of any Subsequent Phase Declaration which expands the residential lots included in the Association, the additional lots identified in the Subsequent Phase Declaration shall be considered to be and shall be included in the "Lots" for purposes of this Article III, and the owners of the additional residential lots shall be Members of the Association with all rights,

privileges and obligations accorded or accruing to Members of the Association.

4. Article V, Section 5 shall provide as follows:

5. By written consent of the Declarant, for a period of five (5) years from the date of the Declaration, any or all of the covenants, conditions, restrictions, and easements as they apply to the Lots may be waived, modified or amended for any Lot or Lots, in any manner, for such a time period, and on such conditions, if any, which the Declarant may determine in its full and absolute discretion after considering the benefits and detriments which the waiver, modification or amendment will have on the Hillsborough Subdivision and the owner requesting the waiver. Declarant's decision on any request, waiver, modification or amendment shall be final and there shall be no right of appeal of Declarant's decision. No responsibility, liability or obligation shall be assumed by or imposed upon Declarant by virtue of the authority granted to Declarant in this Section, or as a result of any act or failure to act by Declarant with respect to any request for waiver, modification or amendment.

5. In each and every other respect, the Declaration shall remain in full force and effect according to its terms.

6. Invalidity of any covenant by judgment or court order shall in no way affect any of the other provisions hereof, which shall remain in full force and effect.

IN WITNESS WHEREOF, Declarant has executed this First Amendment as of the 30th day of November, 1995:

MAPLE NORTH ENTERPRISES, a Nebraska corporation, "Declarant"

By Robert P. Morgan  
President

STATE OF NEBRASKA )  
                          ) ss.1  
COUNTY OF DOUGLAS )

The foregoing instrument was acknowledged before me this 30th day of November, 1995, by Robert P. Morgan, President of Maple North Enterprises, a Nebraska corporation, on behalf of the corporation.



Donna M. Nissen  
Notary Public

NOTARIAL SEAL AFFIXED  
REGISTER OF DEEDS.

u

PLEASE RETURN TO:  
Abrahams, Kaslow & Cassman  
8712 W. Dodge Rd. #300  
Omaha, NE 68114  
Attention: RCF

RECEIVED  
Dec 10 9 06 AM '93  
GEORGE J. BUGLEWICZ  
REGISTER OF DEEDS  
DOUGLAS COUNTY, NE

[Space Above This Line For Recording Data]

**DECLARATION OF COVENANTS, CONDITIONS AND RESTRICTIONS**

THESE DECLARATIONS, made on the date shown on the close of this instrument, by the party or parties hereto who are, at the close of this instrument, described as "Declarant",

**WITNESSETH:**

WHEREAS, Declarant, whether one or more, is the owner of certain property in Douglas County, Nebraska, more particularly described as follows:

Lots 1 through 62, inclusive, of Hillsborough Replat III, a Subdivision located in Douglas County, Nebraska, as surveyed, platted and recorded;

WHEREAS, Declarant desires to make all of the above described property subject to the covenants, conditions and restrictions hereinafter set forth;

NOW, THEREFORE, Declarant hereby declares that all of the property hereinabove described shall be held, sold and conveyed subject to the following easements, restrictions, covenants and conditions, which are for the purpose of protecting the value and desirability of, and which shall run with, all of said real property and shall be binding on all parties having any right, title or interest in said properties or any part thereof, their heirs, successors and assigns, and shall inure to the benefit of each owner thereof.

**ARTICLE I  
DEFINITIONS**

Section 1. "Association" shall mean and refer to Hillsborough Community Homeowners, Inc., a Nebraska nonprofit corporation, its successors and assigns.

RCF\27714.2

#  
31644 1105 R Comp PD MC-16533  
CASH BK 13-26 O/O COMP b SCAN MP  
TYPE Misc PD 13-26 O/O COMP b SCAN MP  
FEE 101.00 OF Misc LECL PG \_\_\_\_\_ MG \_\_\_\_\_ PV \_\_\_\_\_

Section 2. "Owner" shall mean and refer to:

- (a) The record owner, whether one or more persons or entities, of a fee simple title to any Lot which is a part of the Properties, but excluding those having such interest merely as security for the performance of an obligation or as an encumbrance upon the interest of the beneficial owner, and
- (b) The purchaser, whether one or more persons or entities, under a recorded contract for the sale and purchase of a Lot, under which the Seller retains title solely as security for the performance of the purchasers obligation under the contract.

Section 3. "Properties" shall mean and refer to:

Lots 1 through 62, inclusive, of Hillsborough Replat III, a Subdivision located in Douglas County, Nebraska, as surveyed, platted and recorded,

together with any such additions thereto as may hereafter be brought within the jurisdiction of the Association.

Section 4. "Lot" shall mean and refer to any platted Lot shown upon any recorded subdivision map of the Properties or one of two parcels resulting from a Lot split of a duplex zoned Lot.

Section 5. "Improved Lot" shall mean and refer to any Lot included within the Properties upon which shall be erected a dwelling the construction of which shall be at least 80% completed according to the plans and specifications for construction of said dwelling.

Section 6. "Assessable Lot" shall mean and refer to any Improved Lot which the Board of Directors of the Association determines is entitled to the benefits for which assessments are levied by the Association as provided in this instrument.

Section 7. "Declarant" shall mean and refer to all persons and entities signing this instrument, their successors and assigns.

ARTICLE II  
PROPERTY RIGHTS

Section 1. The Association may suspend the voting rights of an Owner for any period during which any assessment against such Owner's Lot remains unpaid, and for any period not to exceed 60 days for any infraction by any such Owner, or members of such

Owner's family, or guests or tenants of such Owner, of the published rules and regulations of the Association.

Section 2. Parking Rights. Ownership of any Lot shall entitle the Owner or Owners thereof to such parking rights as shall be available upon such Lot.

ARTICLE III  
MEMBERSHIP AND VOTING RIGHTS

Section 1. Every Owner of a Lot which is subject to assessment shall be a member of the Association. Each Lot Owner is empowered to enforce the covenants. Membership shall be appurtenant to and shall not be separated from ownership of any Lot which is subject to any assessment.

Section 2. In order to ensure that a quorum is present for all meetings of the members, and to allow for orderly management of the Association's affairs, it shall be the duty of each member to attend such meetings or execute and deliver to the Association a continuing proxy prepared by the Association. This continuing proxy shall operate in lieu of the actual attendance at the meeting by the specific member and shall be void if the member personally attends that meeting to exercise the member's right to vote. A Lot Owner may provide a superseding proxy to be voted by his duly authorized attorney in fact for one specific meeting only. The proxy shall be subject to the terms of the Nebraska Nonprofit Corporation Act concerning revocability and life span of the proxy. Failure to attend personally or by proxy is a violation of this covenant.

The continuing proxy shall be voted by the President of the Association in his or her discretion at any meeting. It is noted that Nebraska law requires that members holding 1/10th of the votes entitled to be cast represented in person or by proxy shall constitute a quorum. The continuing proxy shall provide on its face that it is valid on a continuous basis for an indefinite period of time until revoked in writing by the specific Lot Owner. All proxies shall be in writing and filed with the Secretary of the Association. Each proxy shall be freely revocable and shall automatically cease when the member giving such proxy shall cease to be an Owner of a Lot or at such earlier time as shall be specified in the proxy or by operation of law.

Section 3. The Association shall have two classes of voting members, Class A Members and Class B Members, defined as follows:

CLASS A: Class A Members shall be all Owners, with the exception of the Declarants, Maple North Enterprises, Inc., a Nebraska corporation, and Apollo Building Corp., a Nebraska corporation. Each Class A Member shall be entitled to one vote for each Lot owned. When there shall be more than one person or entity



holding an interest in any Lot, all such persons or entities or both, shall be Members; provided however that the vote for such Lot shall be exercised as such persons or entities or both, shall determine, but in no event shall more than one vote be cast with respect to any one Lot.

CLASS B. Class B Member shall be Apollo Building Corp. or its successors and assigns which shall be entitled to three votes for each Lot owned by any of the Declarants. The Class B membership shall terminate and be converted into Class A membership (with Apollo Building Corp. or its successors and assigns then entitled to one vote for each Lot owned by any of the Declarants) upon the occurrence of the first of the following dates:

- (a) The date on which the total votes outstanding in the Class A membership shall equal the total votes outstanding in the Class B membership, or
- (b) January 1, 1997.

ARTICLE IV  
COVENANT FOR MAINTENANCE ASSESSMENTS

Section 1. Creation of the Lien and Personal Obligation of Assessments. The Declarant hereby covenants for each Assessable Lot and for each Owner of any Assessable Lot, by acceptance of a deed therefore or by entering into a contract for the purchase thereof, whether or not it shall be so expressed in such deed or in such contract, that it is, and shall be, deemed to covenant and agree to pay to the Association:

- (1) Special assessments for capital improvements, and
- (2) Monthly assessments for exterior maintenance and other operational expenses with respect to each Assessable Lot as deemed necessary by the Association, and

as such assessments shall be established and collected as hereinafter provided. The special assessments and monthly assessments together with interest, costs and reasonable attorney's fees, shall be a charge on the land and shall be a continuing lien upon the property against which each such assessment shall be made. Each such assessment, together with interest, costs and reasonable attorney's fees, shall also be the personal obligation of the person, persons, or entity who, or which, was the Owner of the property at the time when the assessment became due. The personal obligation for delinquent assessments shall not pass to such Owner's successors in title, unless expressly assumed by them.

Section 2. Purpose of Assessments. The assessments levied by the Association shall be used exclusively to promote the health, safety, recreation and welfare of the residents in the Properties

and for exterior maintenance, and other matters as more fully set out in Article V herein.

Section 3. Monthly Assessments. The Board of Directors shall have the authority to levy and assess from time to time against an Assessable Lot any monthly maintenance assessment for the purpose of meeting the requirements of Section 1 of Article V herein for exterior maintenance.

Section 4. Special Assessment for Capital Improvements. The Association may levy special assessments from time to time against an Assessable Lot for the purpose of meeting the requirements of Section 2 of Article V herein for the costs of any construction, reconstruction, repair or replacement of any capital improvements on such Lot, including fixtures and personal property related thereto, provided that any such assessment shall have the consent of two-thirds (2/3) of the votes of each class of membership, who shall vote in person or by proxy at a meeting duly called for such purpose.

Section 5. Notice and Quorum for Any Action Authorized Under Section 1. Written notice of any meeting called for the purpose of taking any action authorized under Sections 3 or 4 of this Article IV shall be sent to all Members not less than 10 days nor more than 50 days in advance of such meeting. At the first such meeting called, the presence of Members, in person or by proxy, entitled to cast sixty percent (60%) of all the votes of each class of membership shall constitute a quorum. If the required quorum is not present, another meeting may be called subject to the same notice requirement, and the required quorum at such subsequent meeting shall be one-half (1/2) of the required quorum at the preceding meeting. Any such subsequent meeting shall be held within 60 days following the preceding meeting.

Section 6. Rate of Assessment. The monthly assessments shall be paid prorata by the Owners of all Assessable Lots based upon the total number of Assessable Lots; provided, however, the Board of Directors of the Association may equitably adjust such prorations if it determines that certain Assessable Lots on which all of the improvements are not yet completed do not receive all of the benefits for which such assessments are levied. The monthly assessments may be collected on a monthly or other periodic basis by the Association. The Board of Directors of the Association shall fix the amount of the monthly or other periodic assessments against each Assessable Lot. Written notice of the assessment shall be sent to every Owner subject thereto. The dates payments are due shall be established by the Board of Directors. The special assessments for capital improvements shall only be assessed against the Assessable Lot for which the costs of such construction, reconstruction, repair or replacement of any capital improvements occurs. The Association shall, upon demand, and for a reasonable charge, furnish a certificate signed by an officer of

the Association, setting forth whether or not all assessments on a specified Assessable Lot have been paid. A properly executed certificate of the Association as to the status of assessments, on a particular Assessable Lot shall be binding upon the Association as of the date of its issue by the Association.

**Section 7. Effect of Nonpayment of Assessment; Remedies of the Association.** Any assessment not paid within thirty (30) days after the due date shall be deemed delinquent and shall bear interest at the maximum legal rate allowable by law in the State of Nebraska, which at the time of the execution of these Declarations, is sixteen (16) percent per annum. Should any assessment remain unpaid more than sixty (60) days after the due date, the Association may declare the entire unpaid portion of said assessment for said year to be immediately due and payable and thereafter delinquent. The Association may bring an action at law against the Owner personally obligated to pay the same, or may foreclose the lien of such assessment against the property through proceedings in any Court having jurisdiction of actions for the enforcement of such liens. No Owner may waive or otherwise escape liability for the assessments provided herein by abandonment or title transfer of such Owner's Lot.

**Section 8. Subordination of the Lien to Mortgages.** The lien on the assessments provided for herein shall be subordinate to the lien of any first mortgage, first deed of trust, or other initial purchase money security device, and the holder of any first mortgage, first deed of trust, or other initial purchase money security device, on any Lot may rely on this provision without the necessity of the execution of any further subordination agreement by the Association. Sale or transfer of any Lot shall not affect the status or priority of the lien for assessments made as provided herein. The Association, if authorized by its Board of Directors, may release the lien of any delinquent assessments on any Lot as to which the first mortgage, first deed of trust or initial purchase money security device thereon is in default, if such Board of Directors determines that such lien has no value to the Association. No mortgagee shall be required to collect any assessments due. The Association shall have the sole responsibility to collect all assessments due.

#### ARTICLE V EXTERIOR MAINTENANCE

The Association may provide exterior maintenance upon each Assessable Lot as set forth hereinafter.

**Section 1.** Monthly assessments may be assessed for, but not limited to, the following:

- (a) Maintenance of trees and shrubs, lawns, and other exterior landscaping improvements as originally installed

by the builder, except such improvements as may be within the confines of any fenced in area on any Assessable Lot or installed by or at the direction of the Owner, which improvements shall be the responsibility of the Owner. The Owner understands that the original landscape as installed by the builder is warranted for a period of one year from the time of planting. The Owner is responsible for replacement of all dead landscaping improvements after the one year warranty period expires and the Owner agrees to allow the Association to replace such dead landscape improvements at the expense of the Owner of record at the time of replacement and the Owner shall reimburse the Association on demand. The Association shall have no duty to repair, replace or maintain any exterior concrete surfaces.

- (b) Operation and maintenance of an underground watering system.
- (c) Snow removal as to be determined by the guidelines set forth by the Board of Directors.
- (d) Optional exterior window cleaning as deemed necessary by the Board of Directors.

Section 2. Special assessments may be assessed for, but not limited to, the following:

- (a) Maintain, repair, and replace roofs.
- (b) Maintain, repair, including painting, of all exterior walls, with the exception that the Association shall not assume the duty to repair or replace any glass surfaces, including, but not limited to, window glass and door glass. The Association shall not assume the duty to repair or replace any doors, door openers, and cooling units for air conditions systems. However, the Association shall assume the duty to paint the exterior surfaces of exterior doors.
- (c) Maintain, repair, and replace gutters.

**ARTICLE VI**  
**ARCHITECTURAL CONTROL**

No building, fence, wall, or other structure shall be commenced, erected or maintained upon the Properties, nor shall any exterior addition or change or alteration therein be made, nor shall any trees, shrubs, or plantings be planted or maintained upon the Properties, until the plans and specifications therefor, showing the nature, kind, shape, height, materials, color and

location of the same shall have been submitted to and approved in writing, as to harmony of external design and location in relation to surrounding structures and topography, and in relation to other trees, shrubs and plantings, by the Board of Directors of the Association. Failure of the Board to act on such plans as submitted within 30 days after the date of submission shall be deemed to be approval of such plans, and the Owner may proceed in accordance with such plans and specifications.

**ARTICLE VII**  
**PARTY WALLS**

**Section 1. General Rules of Law to Apply.** Each wall which is built as part of the original construction of any dwelling upon the Properties, and which is placed on the dividing line between any adjoining Lots, shall constitute a party wall, and, to the extent not inconsistent with the provisions of this Article, the general rules of law regarding party walls and liability for property damage due to negligence or willful acts or omissions shall apply thereto.

**Section 2. Sharing of Repair and Maintenance.** The cost of reasonable repairs and maintenance of any party wall shall be shared by the Owners who make use of such party wall in proportion to the length of each Lot and party wall.

**Section 3. Destruction by Fire or Other Casualty.** If a party wall is destroyed or damaged by fire or other casualty, any Owner who has used the wall may restore it, and if the other Owner or Owners shall thereafter make use of such party wall, such other Owner or Owners shall contribute to the cost of restoration thereof in proportion to such use, without prejudice, however, to the right of any such Owner or Owners to call for a larger contribution from other Owners under any rule of law regarding liability for negligent or willful acts or omissions.

**Section 4. Weatherproofing.** Notwithstanding any other provision of this Article, an Owner who, by his negligent or willful act, causes the party wall to be exposed to the elements, shall bear the whole cost of furnishing the necessary protection against such elements and repair of damage caused by the elements.

**Section 5. Right to Contribution Runs With Land.** The right of any Owner to contribution from any other Owner under this Article shall be appurtenant to the land and shall pass to such Owner's successors in title.

**Section 6. Arbitration.** In the event of any dispute arising concerning a party wall, or under the provisions of this Article, each Owner involved shall choose one arbitrator, and such arbitrators shall choose one additional arbitrator, and all Owners shall be bound by any decision arrived at by a majority of all such

arbitrators. Arbitration shall be governed by the terms of the Uniform Arbitration Act, to the extent consistent with the foregoing provisions.

**ARTICLE VIII**  
**GENERAL RESTRICTIONS AND OTHER PROVISIONS**

**Section 1. Restrictions.** Every Owner shall have full rights of ownership and full use and enjoyment of his Lot, subject to the following restrictions:

- (a) No fences or enclosures of any type or nature whatsoever shall ever be constructed, erected, placed or maintained on any Lot within the Properties, unless such fences or enclosures shall have first been authorized in writing by the Association. No clothes line or clothes hanger shall be constructed on any Lot or used on any Lot outside of a building located thereon. No exterior television or radio antenna shall be erected on any Lot within the Properties; provided however, that with the written approval of the Association, one or more master television antenna towers may be erected for the benefit and use of all or part of the Owners of the Properties.
- (b) No animals, livestock or poultry of any kind shall be raised or kept on any Lot in the Properties, other than non-exotic household pets, which shall be limited to one (1) per household. All pets shall be leashed when outside of the residential structure and patio area. No such pet shall be kept, bred or maintained for commercial purposes. No animals, livestock or poultry of any kind shall be raised or kept on any Lot in the Properties, other than household pets, which shall be limited to one (1) per household and which a household pet shall not exceed twenty pounds (20) in weight. All pets shall be leashed when outside the residential structure and patio area. No pets however, shall be kept, bred, or maintained for commercial purposes. All reptiles are classified as exotic pets. All unpleasantries created by the household pet shall be the responsibility of the Owner, and he shall be obligated to clean up after the animal.
- (c) No noxious, offensive, or illegal activity shall be carried on upon the Properties, nor shall any trash, ashes or other refuse be thrown, placed, or dumped upon any Lot, nor shall anything ever be done which may be or become an annoyance or nuisance to the neighborhood. No outside above-ground trash receptacles or incinerators shall be permitted on any Lot.

- (d) No advertising signs or billboards shall be permitted on any Lot with the exception of "for sale" or "for rent" signs, which shall not exceed four square feet in size. Nothing herein contained shall prevent the use of any Lot by the Declarant, its agents, and the Association as a sales and rental office, or as a model home or both, and while any Lot is so used, they shall have the right, for themselves, or their nominees, to place signs on the premises advertising such office or model home, or both.
- (e) No trailer, tent, shack, barn or other outbuilding shall at any time be used for human habitation, either temporarily or permanently. This shall not prevent the location of a temporary real estate and/or construction office on any Lot in the Properties for use during the period of construction and sale of the Properties.
- (f) The use of private barbecue grills and the outside use or storage of barbecue grills on any Lot may be subject to written regulation, restriction or exclusion by the Association.
- (g) No awnings or sun screens of any type shall be affixed to any building or structure on any Lot without the written consent of the Association.

ARTICLE IX  
INSURANCE

Section 1. The Association shall purchase and provide physical property coverage insurance with respect to the improvements (residential and related structures) in an amount equal to at least ninety percent (90%) of the full replacement value of the original improvements against losses by fire, lightning, wind storm and other perils covered by standard extended coverage endorsements. The full replacement value of the original improvements is defined as the base price of the original structure excluding, but not limited to, custom finished basements and any other improvements over the base original price. Insurance premiums are assessed uniformly based upon the base price of the original structures. Betterments done to the original structure and additional custom improvements shall not be covered by the Association's policy. The intent is to provide only coverage based only upon the basic purchase price excluding any custom betterments.

The Association shall also purchase and provide comprehensive general liability coverage insurance against any other hazards and in such amounts as shall be determined from time to time by the Board of Directors of the Association. The Association, in addition to the foregoing, shall provide Directors and Officers liability coverage insurance for the Association, for its Officers, and members of the Board of Directors. Finally, if the Association

has any employees of any nature, the Association shall purchase and provide Worker's Compensation Insurance for all employees who may come within the scope of Nebraska Worker's Compensation laws.

The above insurance shall not cover the personal property of any Owner of any Lot, it being the Owner's responsibility to provide such insurance coverage for the Owner's protection. In addition, the Association may purchase such additional insurance against other hazards which may be deemed appropriate by the Board of Directors.

Section 2. The Association is hereby irrevocably appointed as agent for each Owner of each and every Lot in the Properties and for the holder of any Mortgage on any Lot in the Properties, to adjust any and all claims arising under insurance policies purchased by the Association on the improvements on the Properties, and to execute and deliver releases upon payment of claims without joinder by any such Owner or mortgagee. All insurance proceeds shall be applied by the Association toward repairing the damage covered by such insurance, provided that reconstruction or repair shall not be compulsory where the damage exceeds two-thirds (2/3) of the value of all the buildings and improvements on all of the Lots covered by such insurance.

The deductible portion of the applicable master insurance policy shall be borne equally by those Lots which have suffered the loss. Should the Owners so elect not to rebuild, the insurance proceeds, along with the insurance indemnity, if any, shall be credited to each Owner in accordance with such Owner's pro rata share of the loss as sustained from the casualty for which the proceeds shall be payable. Such sums shall be first applied towards satisfaction of any recorded first mortgage, first deed of trust, initial purchase money security device against such Lots, next applied towards satisfaction of junior recorded liens in order of their priority, next toward the cost of razing the improvements or any remnants thereof from said Properties, and the filling and leveling of any of said Lots, as needed, and the remainder shall then be paid to such Owner of such razed properties on a pro rata basis.

In case the insurance proceeds do not equal the cost of repairs or rebuilding, the excess cost shall be considered a maintenance expense to be assessed and collected by the Association from the Owner of the damaged improvements. In any cases of over insurance, any excess proceeds of insurance received shall be credited towards the working fund of the Association.

Section 3. Each Lot Owner may obtain such additional insurance for the individual Owner's benefit and at such Owner's own expense as may be deemed necessary by the Lot Owner, including coverage for specific improvements and betterments in the Owner's unit, personal liability, specific personal property items, the ten percent (10%)



co-insurance provision of the full replacement cost of the base price of the original structure, and any exclusions of insurance coverage from the master policy provided by the Association.

ARTICLE X  
ACCESS

The Association, its officers, employees and agents, and contractors and repairmen designated by the Association, shall have the right to go on any Lot for the purpose of performing maintenance and repair, making inspections and performing the duties of the Association hereunder, and the Association is hereby granted a specific easement for such purposes.

ARTICLE XI  
UTILITY METERS AND SERVICE LINES

In order to facilitate the installation, operation, maintenance and repair of an underground watering system, such Lots as shall be designated from time to time by the Association shall have a dual metering system for water so as to permit the drawing of water for watering of the lawns, shrubs, trees and other vegetation located upon the Lots. It is understood that the amount of water metered for the residential use on any such Lot shall be paid for by the Owner of each Lot receiving water.

ARTICLE XII  
GENERAL PROVISIONS

Section 1. Enforcement. The Association, or any Owner, shall have the right to enforce, by any proceeding at law or in equity, all restrictions, conditions, covenants, reservations, liens and charges now or hereafter imposed by the provisions of this Declaration. Failure of the Association or of any Owner to enforce any covenant or restriction herein contained shall in no event be deemed a waiver of the right to do so thereafter.

Section 2. Severability. Invalidation of any one or more of these covenants or restrictions, by judgment or court Order, shall in no way affect any other provisions, which other provisions shall remain in full force and effect.

Section 3. Amendment. These Declarations may be amended at any time during the initial twenty (20) year term referred to in Section 4, hereafter, by an instrument signed by the Owners of not less than ninety percent (90%) of the Lots then covered by these Declarations, and thereafter by an instrument signed by the Owners of not less than seventy-five percent (75%) of the Lots then covered by these Declarations. Any such amendment shall be valid only upon its being recorded in the same manner as Deeds shall be recorded at such time.

Section 4. Term. These covenants and restrictions contained in this Declaration shall run with the land, and shall be binding for an initial term of twenty (20) years from the date these Declarations are recorded, after which time they shall be automatically extended for successive periods of ten (10) years each.

IN WITNESS WHEREOF, the undersigned, being the Declarants herein, have executed these Declarations of Covenants, Conditions and Restrictions this 17th day of NOVEMBER, 1993.

APOLLO BUILDING CORP.

By: 

Terrence J. Ficene, President

MAPLE NORTH ENTERPRISES, INC.


By: 

Robert Horgan, President

STATE OF NEBRASKA )  
 ) SS.  
COUNTY OF DOUGLAS )

Before me the undersigned, a notary public, personally came Terrence J. Ficenec, to me personally known to be the President of Apollo Building Corp., a Nebraska corporation, and that he acknowledged the execution of the above to be his voluntary act and deed as President and that the execution of this document was duly authorized by the Board of Directors as the voluntary act and deed of such corporation.

WITNESS my hand and notarial seal this 17 day of November, 1993.



Patricia S. Dewaney  
Notary Public


My Commission Expires:

7-5-97

STATE OF NEBRASKA )  
 ) SS.  
COUNTY OF DOUGLAS )

Before me the undersigned, a notary public, personally came Robert Horgan, to me personally known to be the President of Maple North Enterprises, Inc., a Nebraska corporation, and that he acknowledged the execution of the above to be his voluntary act and deed as President and that the execution of this document was duly authorized by the Board of Directors as the voluntary act and deed of such corporation.

WITNESS my hand and notarial seal this 17th day of NOVEMBER, 1993.



Donna M. Nissen  
Notary Public

My Commission Expires:

MAY 10, 1995